










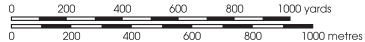


# LEGEND

-  Through route
-  Secondary road
-  Minor road
-  Restricted access
-  Railway
-  Metro Line
-  Canal

-  Disabled parking
-  Car park, Hospital
-  Birmingham Tourist Information Centre
-  Railway station
-  Places of Interest
-  Road Closure



© Marketing Birmingham/Birmingham City Council, January 2009

N.B. Due to major re-development taking place in the city, some diversions may be in operation